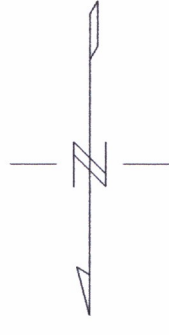




Fugro Airborne Surveys

**WARNING:** This data set is confidential property owned by Fugro Airborne Surveys. The use of this data set is restricted to companies holding a valid license from Fugro Airborne Surveys and is subject to the confidentiality terms of that license. This data may be disclosed or transferred only as expressly authorized in the license. Unauthorized disclosure, use, reproduction, reprocessing or transfer of the data to or by a third party is strictly prohibited.

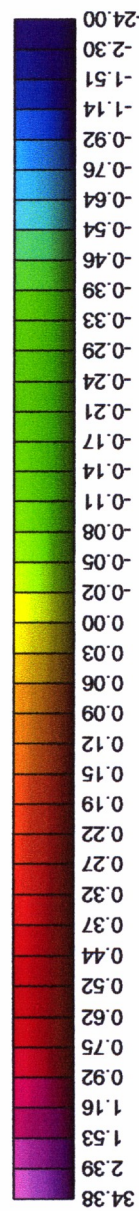
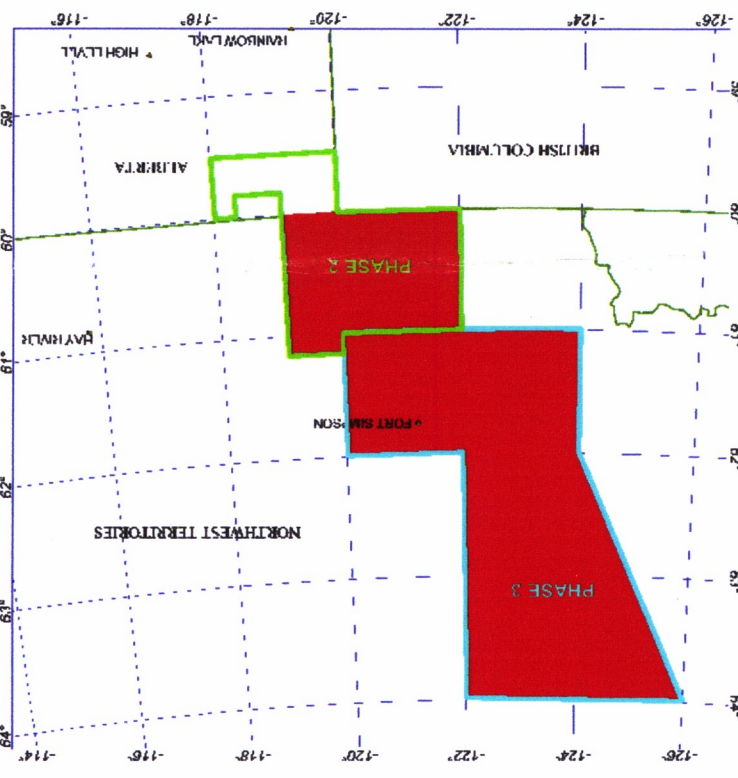
Scale 1:500,000  
0 10000 20000  
Meters  
0 10 20 Kilometers



**Phase 3**  
Survey Line Spacing: 800m  
Survey Line Direction: 090/270  
Tie Line Spacing: 2500m  
Tie Line Direction: 000/180  
Aircraft Elevation: 100m above  
Acquisition Completed: June 2002

**Phase 2**  
Survey Line Spacing: 400m  
Survey Line Direction: 090/270  
Tie Line Spacing: 1200m  
Tie Line Direction: 000/180  
Aircraft Elevation: 100m above  
Acquisition Completed: June 2002

Surveys Specifications



9 2 2 1 - F 2 3 - 1 P  
National Energy Board  
Ft. Simpson, NWT  
400m and 800m Data Merged  
1.1km to 3.0km BAND PASS  
OF TMI RTP